



# Lucky Leprechaun 5k - 2019

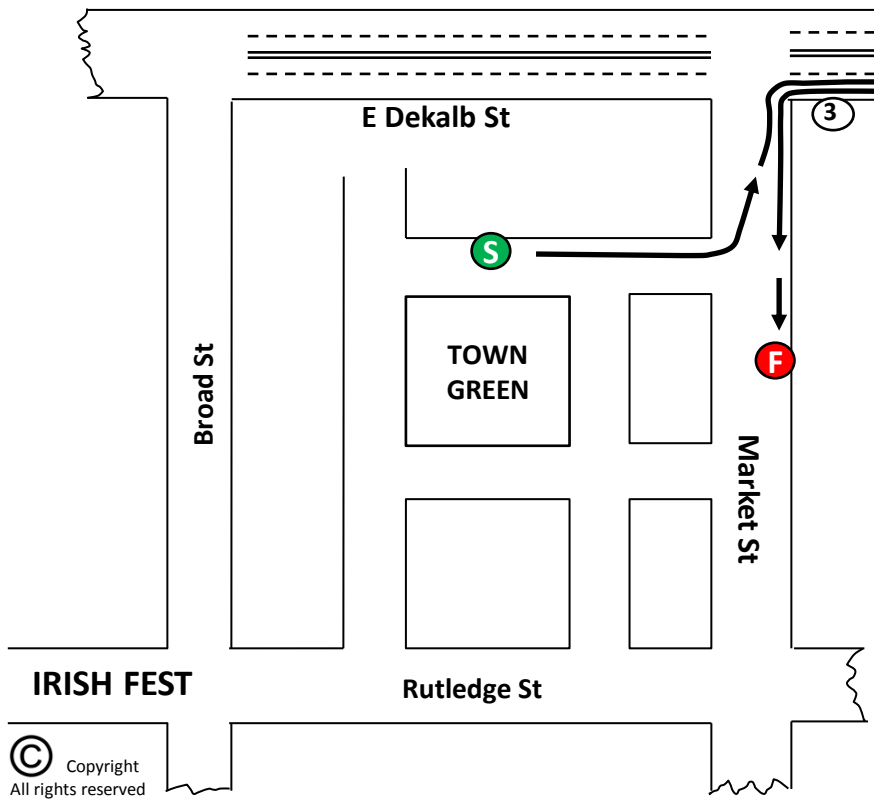
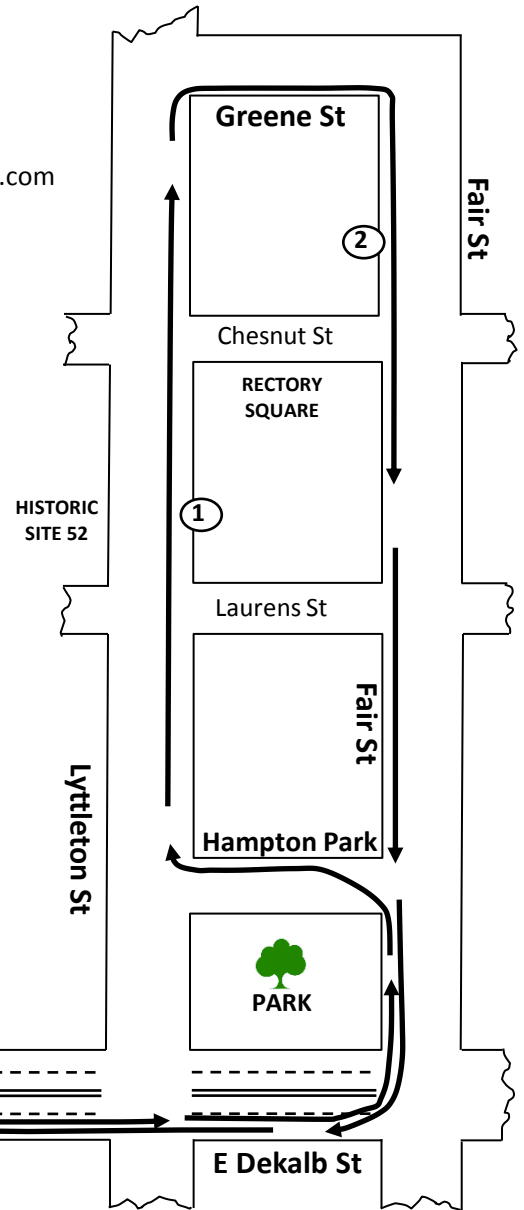
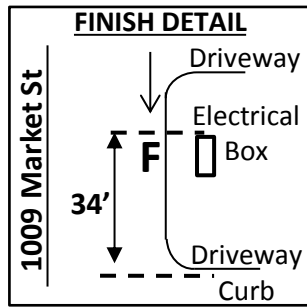
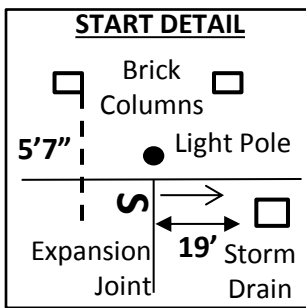
Camden, SC 29020

USATF Certificate SC17912KWL

Effective May 31, 2018 to Dec. 31, 2027

Measured Dec. 13, 2017 by Ken Lowden RunOnSC@yahoo.com

<b>S</b>	Even with light pole at cement expansion joint 19' W of storm drain and 5'7" E of drive through brick column.
<b>1</b>	At Historic Site 52 and 14' N of Fiber Optic Cable post marker on E side of street.
<b>2</b>	At house 1711 and 6'6" N of fire hydrant.
<b>3</b>	6'6" W of cement walkway to bank entrance at corner of Market St.
<b>F</b>	At 1009 Market St E side of street even with electrical box and 34' N of driveway curb.



**ELEVATION**

Start:	56 m
Finish:	56 m
Highest:	75 m
Lowest:	55 m

**NOTES & RESTRICTIONS**

1. Not to Scale.
2. Not all cross streets are illustrated.
3. Except where otherwise noted course has been measured on the shortest possible route using full width of the road to within 18" of curbs and other defined edges.